



**Start:**  
**1 Valhalla Inn Rd**  
Etobicoke, ON M9B 1S9, CA









**End:**  
**195 Belfield Rd**  
Rexdale, ON CA

**Directions**

**Distance**

**Total Est. Time:** 7 minutes

**Total Est. Distance:** 4.73 miles

- |   |   |           |
|---|---|-----------|
|    | <b>1:</b> Start out going EAST on VALHALLA INN RD toward THE EAST MALL. | 0.1 miles |
|    | <b>2:</b> Turn LEFT onto THE EAST MALL.                                 | 0.3 miles |
|    | <b>3:</b> Turn LEFT onto BURNHAMTHORPE RD.                              | 0.1 miles |
|    | <b>4:</b> Take the HWY-427 N ramp.                                      | 0.1 miles |
|   | <b>5:</b> Merge onto HWY-427 COLLECTORS N.                              | 1.6 miles |
|  | <b>6:</b> Stay STRAIGHT to go onto PROVINCIAL ROUTE 27 N.               | 2.1 miles |
|  | <b>7:</b> Turn SLIGHT RIGHT onto BELFIELD RD.                           | 0.3 miles |
|  | <b>8:</b> End at <b>195 Belfield Rd</b> Rexdale, ON CA                  |           |